











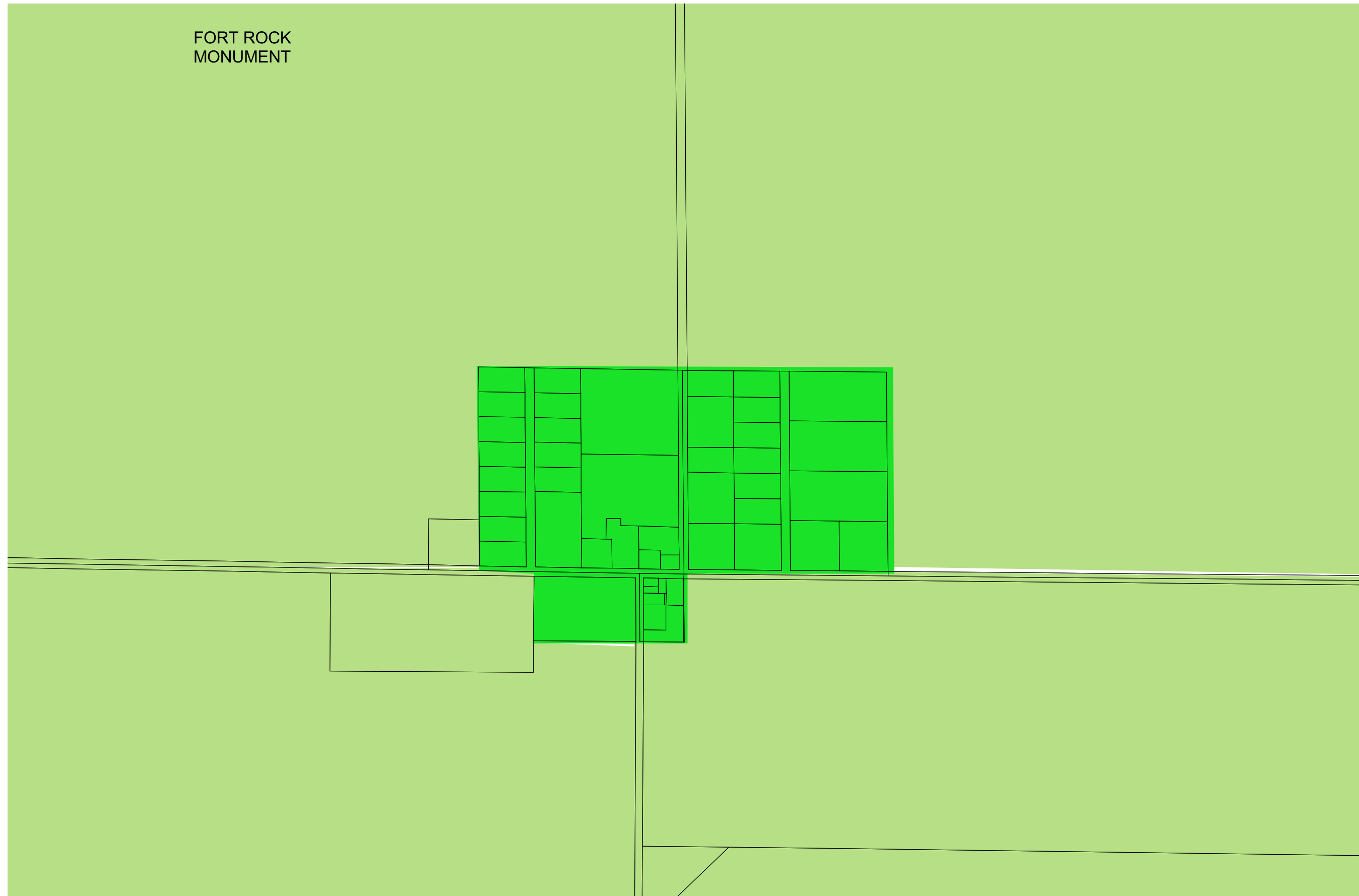


# ZONE MAP FORT ROCK OREGON



NOTE: THIS ZONE MAP  
IS PROVIDED FOR  
PLANNING PURPOSES  
ONLY.

-  Tax Lot Boundaries
-  A-1 EFU
-  A-3 Rural Center
-  A-2 Agricultural Use
-  F-1 Forest Use
-  R-1 Rural Residential
-  R-2 Farm Residential
-  R-3 Suburban Residential
-  C-1 Commercial
-  M-1 Light Industry
-  M-2 Heavy Industry
-  PF-Public Facility



Community Development Department  
513 Center Street  
Lakeview, Oregon 97630  
541.947.6032 and 6033  
Kenneth G. Gerschler, Director  
Tony West, Building Official