













ZONE MAP

SUMMER LAKE OREGON



NOTE: THIS ZONE MAP
IS PROVIDED FOR
PLANNING PURPOSES
ONLY.

-  Tax Lot Boundaries
-  A-1 EFU
-  A-3 Rural Center
-  A-2 Agricultural Use
-  F-1 Forest Use
-  R-1 Rural Residential
-  R-2 Farm Residential
-  R-3 Suburban Residential
-  C-1 Commercial
-  M-1 Light Industry
-  M-2 Heavy Industry
-  PF-Public Facility



Community Development Department
513 Center Street
Lakeview, Oregon 97630
541.947.6032 and 6033
Kenneth G. Gerschler, Director
Tony West, Building Official

